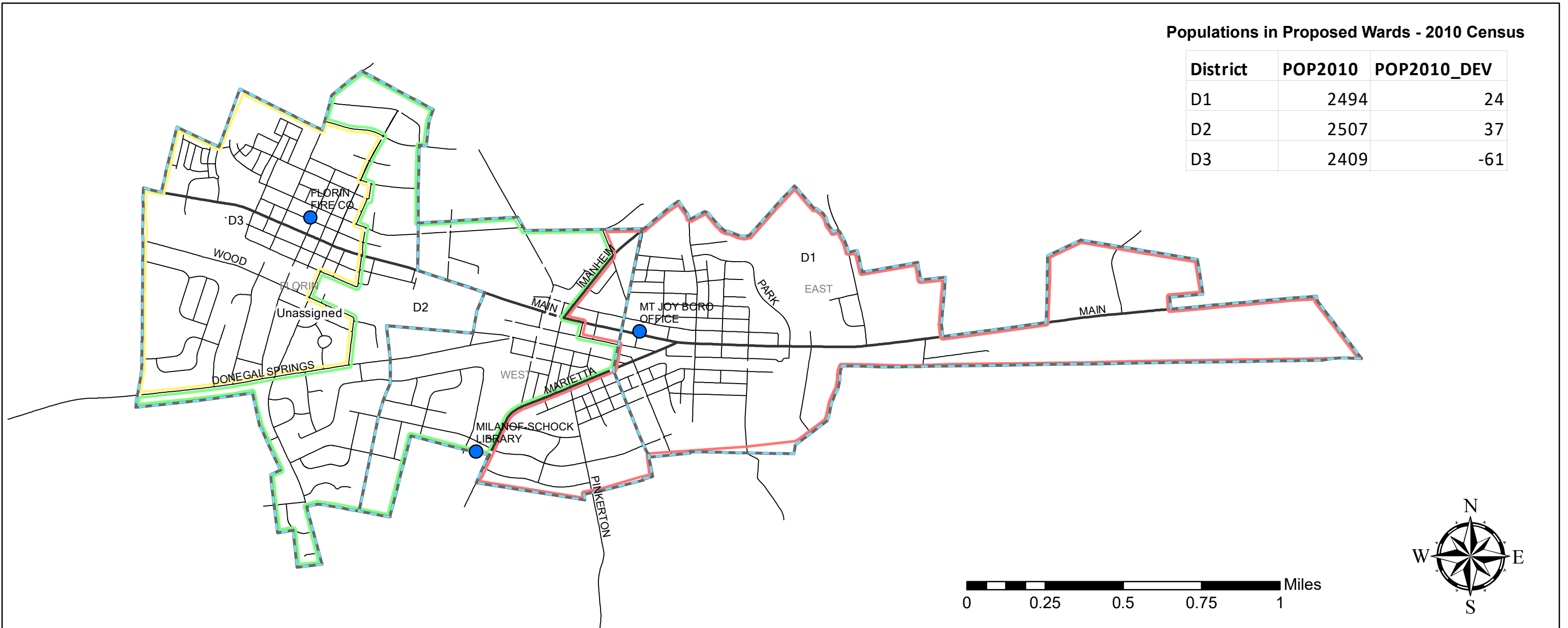


Populations in Proposed Wards - 2010 Census








| District | POP2010 | POP2010_DEV |
|----------|---------|-------------|
| D1 | 2494 | 24 |
| D2 | 2507 | 37 |
| D3 | 2409 | -61 |



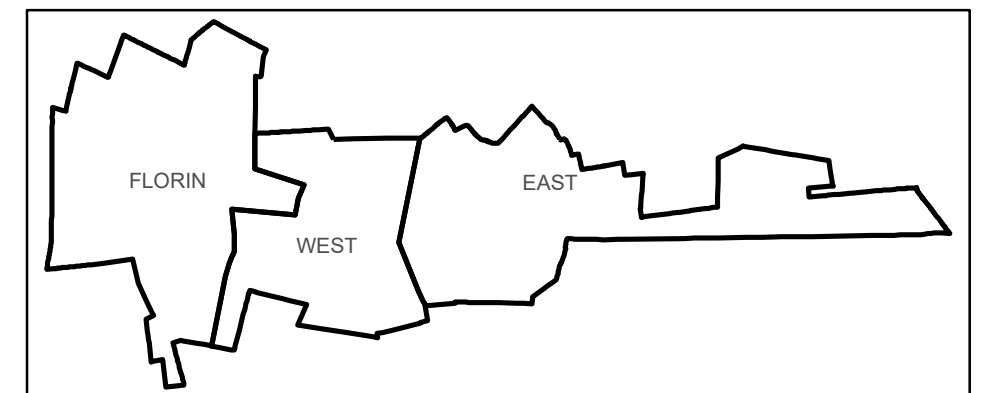
Mount Joy Borough Proposed Ward Boundaries

Model 2

Legend

| | |
|---|--|
|  Current Ward Boundaries | Proposed Ward Boundaries |
|  Polling Locations |  D1 East Ward |
|  Major Roads |  D2 West Ward |
|  Minor Roads |  D3 Florin Ward |

Current Ward Boundaries



Created: 2/27/2018
By: RHaskell

Source: Lancaster County GIS, Copyright (c) 2018
This map to be used for reference or illustrative purposes only. This map is not a legally recorded plan, survey, or engineering schematic and it is not intended to be used as such.

For complete disclaimer see: <https://www.co.lancaster.pa.us/gisdisclaimer>